# 2020-22 - 6A FOOTBALL

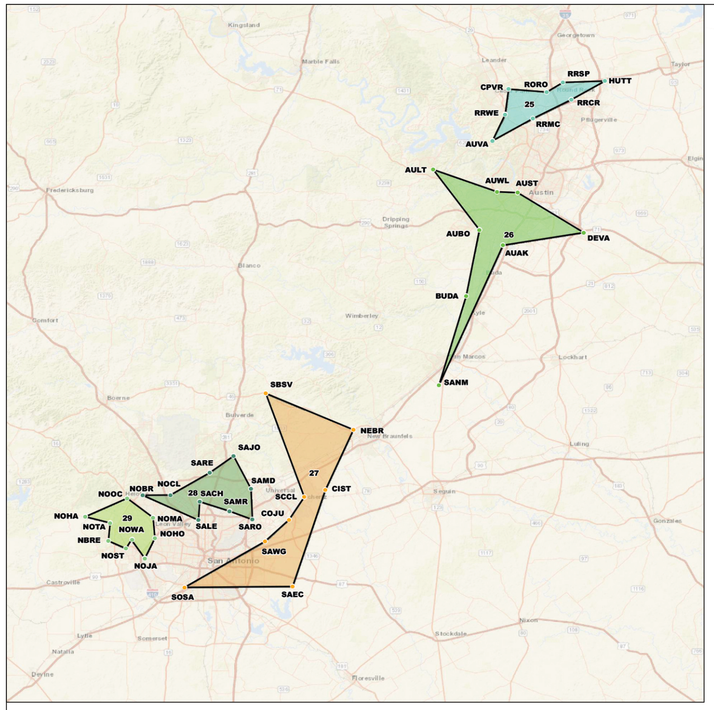


# AUSTIN/SAN ANTONIO

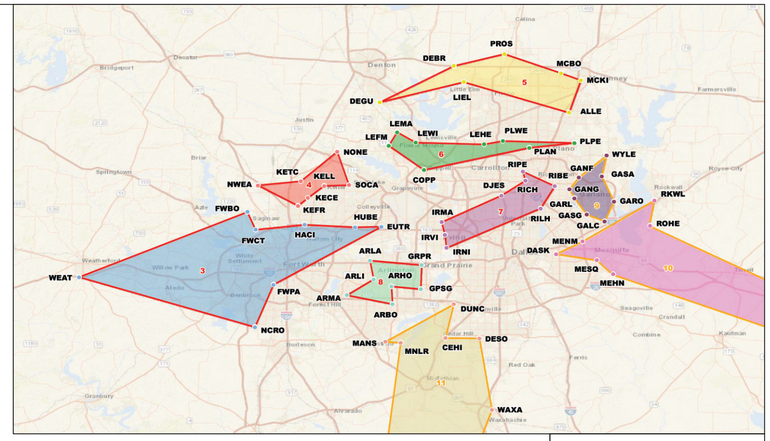


# DFW

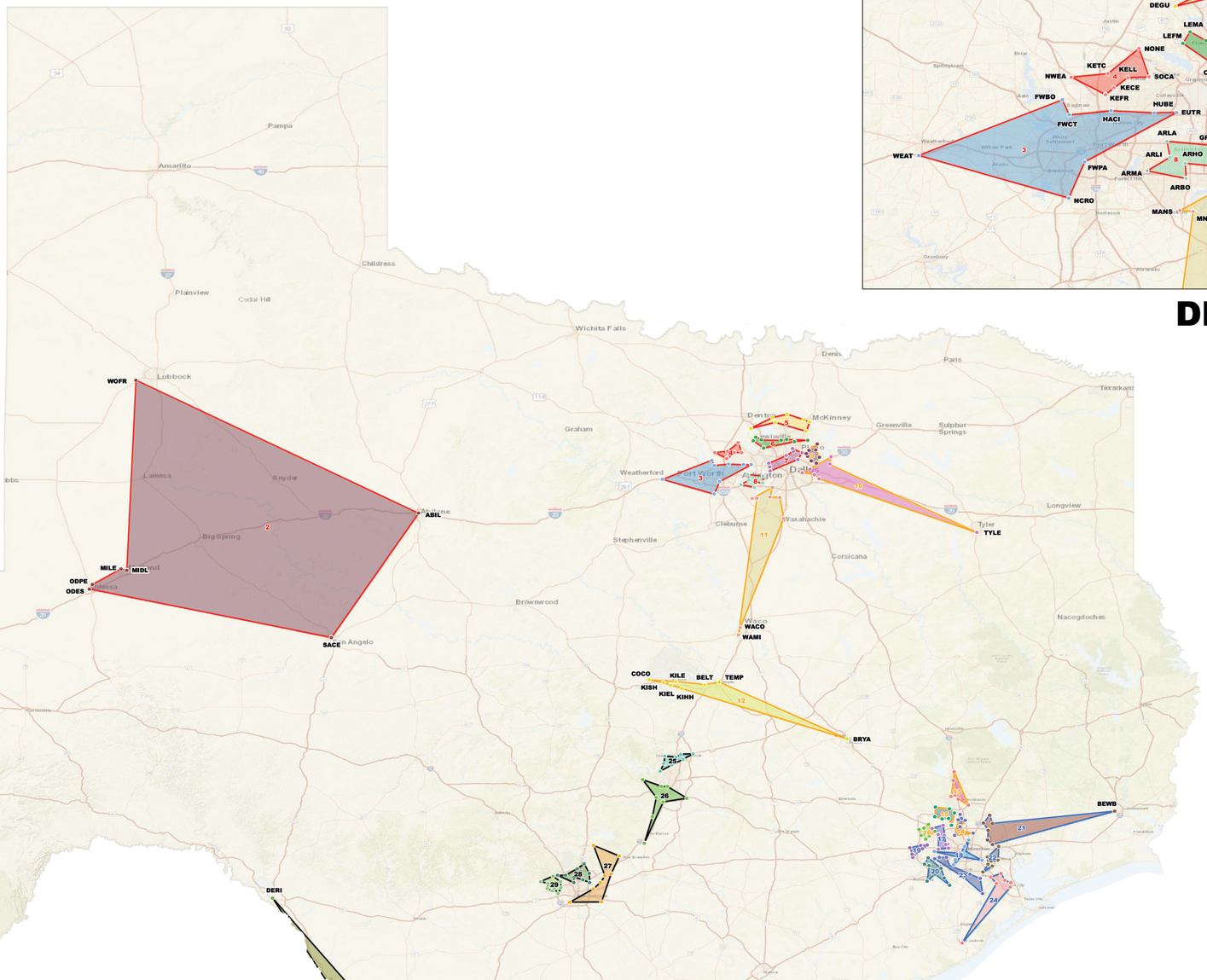


# HOUSTON

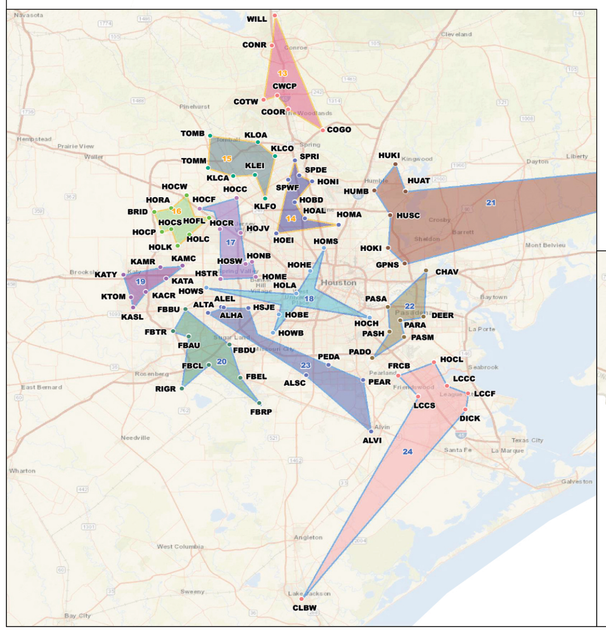


# THE VALLEY

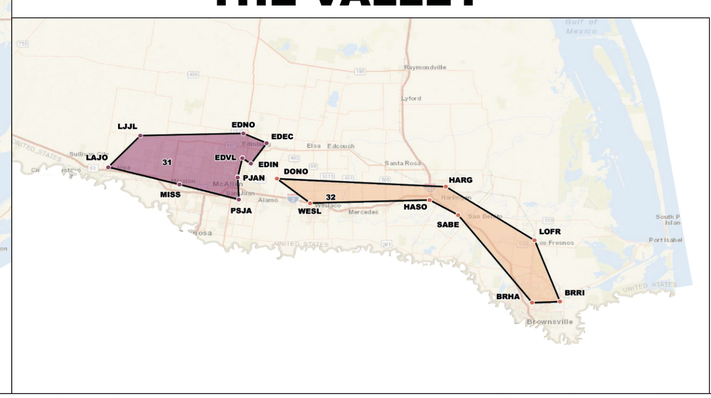

## Legend

- Schools

**Region 1**
- District 1
- District 2
- District 3
- District 4
- District 5
- District 6
- District 7
- District 8

**Region 2**
- District 9
- District 10
- District 11
- District 12
- District 13
- District 14
- District 15
- District 16

**Region 3**
- District 17
- District 18
- District 19
- District 20
- District 21
- District 22
- District 23
- District 24

**Region 4**
- District 25
- District 26
- District 27
- District 28
- District 29
- District 30
- District 31
- District 32

| REGION 1 | | |
|---|---|---|
| DIST | LABEL | SCHOOL |
| 1 | EPAM | EL PASO AMERICAS |
| | EPCO | EL PASO CORONADO |
| | EPEA | EL PASO EASTWOOD |
| | EPEL | EL PASO EASTLAKE |
| | EPFR | EL PASO FRANKLIN |
| | EPMO | EL PASO MONTWOOD |
| | EPPH | EL PASO PEBBLE HILLS |
| | EPSO | EL PASO SOCORRO |
| 2 | ABIL | ABILENE |
| | MIDL | MIDLAND |
| | MILE | MIDLAND LEE |
| | ODES | ODESSA |
| | ODPE | ODESSA PERMIAN |
| | SACE | SAN ANGELO CENTRAL |
| | WOFR | WOLFORTH FRENSHIP |
| 3 | EUTR | EULESS TRINITY |
| | FWBO | FORT WORTH BOWIETL |
| | FWCT | FORT WORTH CHISHOLM TRAIL |
| | FWPA | FORT WORTH PASCHAL |
| | HACI | HALTOM CITY HALTOM |
| | HUBE | HURST BELL |
| | NCRO | NORTH CROWLEY |
| | WEAT | WEATHERFORD |
| 4 | KEFR | KELLER CENTRAL |
| | KEPR | KELLER FOSSIL RIDGE |
| | KELL | KELLER |
| | KETC | KELLER TIMBER CREEK |
| | NONE | NORTHWEST NELSON |
| | NWEA | NORTHWEST EATON |
| | SOCA | SOUTHLAKE CARROLL |
| 5 | ALLE | ALLEN |
| | DEBR | DENTON BRASWELL |
| | DEGU | DENTON GUYER |
| 5 | LIEL | LITTLE ELM |
| | MCBO | MCKINNEY BOYD |
| | MCKI | MCKINNEY |
| | PROS | PROSPER |
| | COPP | COPPELL |
| | LEPM | LEWISVILLE FLOWER MOUND |
| | LEHE | LEWISVILLE HEBRON |
| | LEMA | LEWISVILLE MARCUS |
| 6 | LEWI | LEWISVILLE |
| | PLAN | PLANO |
| | PLPE | PLANO EAST |
| | PLWE | PLANO WEST |
| | DJES | DALLAS JESUIT |
| | IRMA | IRVING MACARTHUR |
| | IRNI | IRVING NIMITZ |
| 7 | IRVI | IRVING |
| | RIBE | RICHARDSON BERNER |
| | RICH | RICHARDSON |
| | RILH | RICHARDSON LAKE HIGHLANDS |
| | RIPE | RICHARDSON PEARCE |
| | ARBO | ARLINGTON BOWIE |
| | ARHO | ARLINGTON HOUSTON |
| | ARLA | ARLINGTON LAMAR |
| 8 | ARLI | ARLINGTON |
| | ARMA | ARLINGTON MARTIN |
| | GPSG | SOUTH GRAND PRAIRIE |
| | GRPR | GRAND PRAIRIE |

| REGION 2 | | |
|---|---|---|
| DIST | LABEL | SCHOOL |
| 9 | GALC | GARLAND LAKEVIEW CENTENNIAL |
| | GANF | GARLAND NAAMAN FOREST |
| | GANG | NORTH GARLAND |
| | GARL | GARLAND |
| | GARO | GARLAND ROWLETT |
| | GASA | GARLAND SACHSE |
| | GASG | SOUTH GARLAND |
| | WYLE | WYLE |
| | DASK | DALLAS SKYLINE |
| | MEHN | MESQUITE HORN |
| | MENM | NORTH MESQUITE |
| 10 | MESQ | MESQUITE |
| | ROWL | ROCKWALL |
| | ROHE | ROCKWALL-HEATH |
| | TYLE | TYLER LEE |
| | CEHI | CEDAR HILL |
| | DESO | DE SOTO |
| | DUNC | DUNCANVILLE |
| 11 | MANS | MANSFIELD |
| | MRLR | MANSFIELD LAKE RIDGE |
| | WACO | WACO |
| | WAMI | WACO MIDWAY |
| | WAXA | WAXAHACHIE |
| 12 | BELT | BELTON |
| | BRYA | BRYAN |
| | COCO | COPPERAS COVE |
| | KIEL | KILLEEN ELLISON |
| | KIHH | KILLEEN HARKER HEIGHTS |
| | KILE | KILLEEN |
| | KISH | KILLEEN SHOEMAKER |
| | TEMP | TEMPLE |
| 13 | COGO | CONROE GRAND OAKS |
| | CONR | CONROE |
| | COOR | CONROE OAK RIDGE |
| | COTW | CONROE THE WOODLANDS |
| | CWCP | CONROE WOODLANDS COLLEGE PARK |
| | WILL | WILLIS |
| 14 | HOAL | HOUSTON ALDINE |
| | HOBD | HOUSTON BENJAMIN DAVIS |
| | HOEI | HOUSTON EISENHOWER |
| | HOMA | HOUSTON MACARTHUR |
| | HONI | HOUSTON NIMITZ |
| | SPDE | SPRING DEKANEY |
| | SPRI | SPRING |
| | SPWF | SPRING WESTFIELD |
| 15 | KLEA | KLEIN CAIN |
| | KLCO | KLEIN COLLINS |
| | KLEI | KLEIN |
| 15 | KLFO | KLEIN FOREST |
| | KLOA | KLEIN OAK |
| | TOMB | TOMBALL |
| | TOMM | TOMBALL MEMORIAL |
| 16 | BRID | BRIDGELAND |
| | HOCP | HOUSTON CYPRESS PARK |
| | HOCS | HOUSTON CYPRESS SPRINGS |
| 16 | HOCW | HOUSTON CYPRESS WOODS |
| | HOFL | HOUSTON CYPRESS FALLS |
| | HOLC | HOUSTON LANGHAM CREEK |
| | HOLK | HOUSTON CYPRESS LAKES |
| | HORA | HOUSTON CYPRESS RANCH |

| REGION 3 | | |
|---|---|---|
| DIST | LABEL | SCHOOL |
| 17 | HOCC | HOUSTON CYPRESS CREEK |
| | HOCF | HOUSTON CYPRESS FAIR |
| | HOCR | HOUSTON CYPRESS RIDGE |
| | HOJV | HOUSTON JERSEY VILLAGE |
| | HOME | HOUSTON MEMORIAL |
| | HONB | HOUSTON NORTHBROOK |
| | HOSW | HOUSTON SPRING WOODS |
| | HSTR | HOUSTON STRATFORD |
| 18 | HOBE | HOUSTON BELLAIRE |
| | HOCH | HOUSTON CHAVEZ |
| | HOHE | HOUSTON HEIGHTS |
| 18 | HOLA | HOUSTON LAMAR |
| | HOMS | HOUSTON MATH SCIENCE |
| | HOWB | HOUSTON WESTBURY |
| | HOWS | HOUSTON WESTSIDE |
| | KACR | KATY CINCO RANCH |
| | KAMC | KATY MAYDE CREEK |
| | KAMR | KATY MORTON RANCH |
| 19 | KASL | KATY SEVEN LAKES |
| | KATA | KATY TAYLOR |
| | KATY | KATY |
| | KTOM | KATY TOMPKINS |
| 20 | FBAU | FORT BEND AUSTIN |
| | FBBU | FORT BEND BUSH |
| | FBCL | FORT BEND CLEMENTS |
| | FBDU | FORT BEND DULLES |
| | FBEL | FORT BEND ELKINS |
| | FBRP | FORT BEND RIDGE POINT |
| | FBTR | FORT BEND TRAVIS |
| | RIGR | RICHMOND GEORGE RANCH |
| | BEWB | BEAUMONT WEST BROOK |
| | GPNS | GALENA PARK NORTH SHORE |
| | HOKI | SHELDON KING |
| 21 | HUAT | HUMBLE ATASCOCITA |
| | HUKI | HUMBLE KINGWOOD |
| | HUMB | HUMBLE |
| | HUSC | HUMBLE SUMMER CREEK |
| | CHAV | CHANNELVIEW |
| | DEER | DEER PARK |
| | PADO | PASADENA DOBIE |
| 22 | PARA | PASADENA RAYBURN |
| | PASA | PASADENA |
| | PASH | PASADENA SOUTH HOUSTON |
| | PASM | PASADENA MEMORIAL |
| | ALEL | ALIEF ELSIK |
| | ALHA | ALIEF HASTINGS |
| | ALSC | ALVIN SHADOW CREEK |
| 23 | ALTA | ALIEF TAYLOR |
| | ALVI | ALVIN |
| | HSJE | HOUSTON STRAKE JESUIT |
| | PEAR | PEARLAND |
| | PEDA | PEARLAND DAWSON |
| 24 | CLBW | CLUTE BRAZOSWOOD |
| | DICK | DICKINSON |
| | FRCB | FRIENDSWOOD CLEAR BROOK |
| 24 | HOCL | HOUSTON CLEAR LAKE |
| | LCCC | LEAGUE CITY CLEAR CREEK |
| | LCCF | LEAGUE CITY CLEAR FALLS |
| | LCCS | LEAGUE CITY CLEAR SPRINGS |

| REGION 4 | | |
|---|---|---|
| DIST | LABEL | SCHOOL |
| 25 | AUVA | AUSTIN VANDEGRIFT |
| | CPVR | CEDAR PARK VISTA RIDGE |
| | HUTT | HUTTO |
| | RORO | ROUND ROCK |
| | RRCR | ROUND ROCK CEDAR RIDGE |
| | RRMC | ROUND ROCK RACHEL |
| | RRSP | ROUND ROCK STONY POINT |
| | RRWE | ROUND ROCK WESTWOOD |
| 26 | AUAK | AUSTIN AKINS |
| | AUBO | AUSTIN BOWIE |
| | AULT | AUSTIN LAKE TRAVIS |
| | AUST | AUSTIN |
| | AUWL | AUSTIN WESTLAKE |
| | BUDA | BUDA HAYS |
| | DEVA | DEL VALLE |
| | SANM | SAN MARCOS |
| 27 | CIST | CIBOLO STEELE |
| | COJU | CONVERSE JUDSON |
| | NEBR | NEW BRAUNFELS |
| | SAEC | SAN ANTONIO EAST CENTRAL |
| | SAWG | SAN ANTONIO WAGNER |
| | SBSV | COMAL SMITHSON VALLEY |
| | SCCL | SCHERTZ CLEMENS |
| | SOSA | SOUTH SAN ANTONIO |
| 28 | NOBR | NORTHSIDE BRANDEIS |
| | NOCL | NORTHSIDE CLARK |
| | SACH | SAN ANTONIO CHURCHILL |
| | SAJO | SAN ANTONIO JOHNSON |
| | SALE | SAN ANTONIO LEE |
| | SAMD | SAN ANTONIO MADISON |
| | SAMR | SAN ANTONIO MACARTHUR |
| | SARE | SAN ANTONIO REAGAN |
| | SARO | SAN ANTONIO ROOSEVELT |
| | NBRE | NORTHSIDE BRENNAN |
| | NOHA | NORTHSIDE HARLAN |
| | NOHO | NORTHSIDE HOLMES |
| | NOIA | NORTHSIDE IAY |
| 29 | NOMA | NORTHSIDE MARSHALL |
| | NOOC | NORTHSIDE O'CONNOR |
| | NOST | NORTHSIDE STEVENS |
| | NOTA | NORTHSIDE TAFT |
| | NOWA | NORTHSIDE WARREN |
| | DERI | DEL RIO |
| | EAPA | EAGLE PASS |
| | LAAL | LAREDO ALEXANDER |
| 30 | LANI | LAREDO JOHNSON |
| | LANI | LAREDO NIXON |
| | LAUN | LAREDO UNITED |
| | LAUS | LAREDO UNITED SOUTH |
| | EDEC | EDINBURG ECONOMEDES |
| | EDIN | EDINBURG |
| | EDNO | EDINBURG NORTH |
| | EDVL | EDINBURG VELA |
| 31 | LAJO | LA JOYA |
| | LJJL | LA JOYA JUAREZ-LINCOLN |
| | MISS | MISSION |
| | PJAN | PSJA NORTH |
| | PSJA | PSJA |
| | BRHA | BROWNSVILLE HANNA |
| | BRRI | BROWNSVILLE RIVERA |
| 32 | DONO | DONNA NORTH |
| | HARG | HARLINGEN |
| | HASO | HARLINGEN SOUTH |
| | LOFR | LOS FRESNOS |
| | SABE | SAN BENITO |
| | WESL | WESLACO |

Mapping and GIS Services provided by:

JONES | CARTER

Texas Board of Professional Engineers Registration No. F-439

www.jonescarter.com

Disclaimer: This product is offered for informational purposes and may not have been prepared for or be suitable for legal, engineering, or surveying purposes. It does not represent an on-the-ground survey and represents only the approximate relative location of property, governmental and/or political boundaries or related facilities to said boundary. No express warranties are made by UIL or Jones | Carter concerning the accuracy completeness, reliability, or usability of the information included within this exhibit.


1701 Manor Road
Austin, Texas 78722
512-471-5883
www.uiltexas.org